dart System Map

EFFECTIVE DATE: AUGUST 2016

PHONE 515-283-8100 | ONLINE ridedart.com | FACEBOOK Facebook.com/ridedart | TWITTER Twitter.com/ridedart | INSTAGRAM Instagram.com/ridedart

LOCAL

- 1 Fairgrounds
- 3 University
- 4 E 14th St
- 5 Franklin Ave
- 6 Indianola Ave
- 7 SW 9th St
- 8 Fleur Dr
- 11 Ingersoll / Valley Junction
- 13 SE Park Ave
- 14 Beaver Ave
- 15 6th Ave
- 16 Douglas Ave
- 17 Hubbell Ave / Altoona
- 52 Valley West / Jordan Creek Crosstown
- 60 University / Ingersoll
- D D-Line Downtown Shuttle
- L The Link Shuttle

FLEX

- 72 West Des Moines / Clive
- 73 Urbandale / Windsor Heights
- 74 NW Urbandale

EXPRESS

- 91 Merle Hay
- 92 Hickman
- 93 NW 86th
- 94 Westown
- 95 Vista
- 96 EP True
- 98 Ankeny
- 99 Altoona

DOWNTOWN DES MOINES LOCAL BUS ROUTING

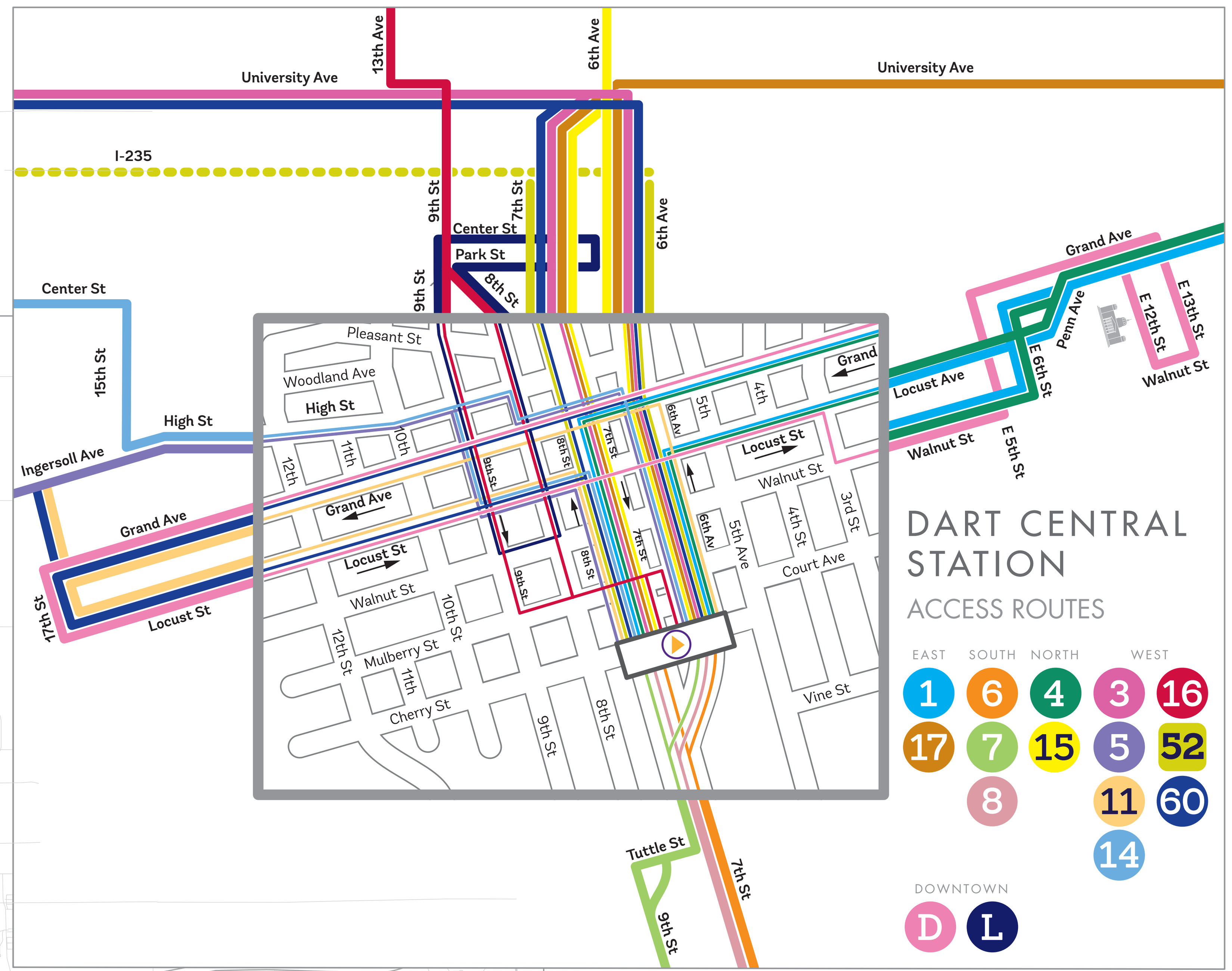

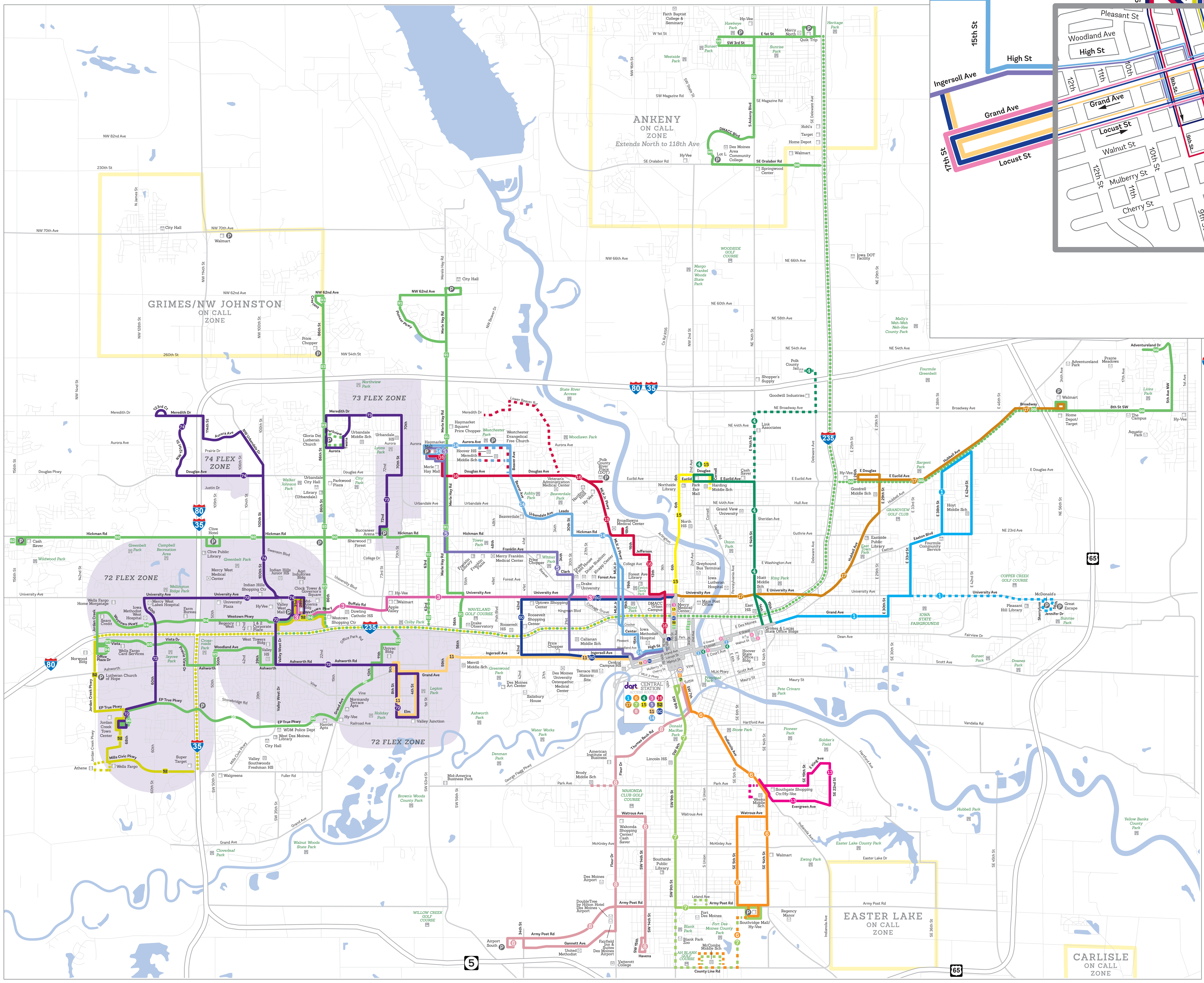

Express Routes 92 | Express Route (No Stops)

Local Routes 1, 16

Multiple Downtown Routes

Select Trips Only 4

Flex Routes 73

Flex Zone

DART Central Station
620 Cherry Street
Des Moines, IA 50309

P Park & Ride

Hospital | Office Building
School | Government Building
Park | Golf Course
Shopping | Attraction
University/College | Housing
Medical | Library

ALLEMAN ON CALL

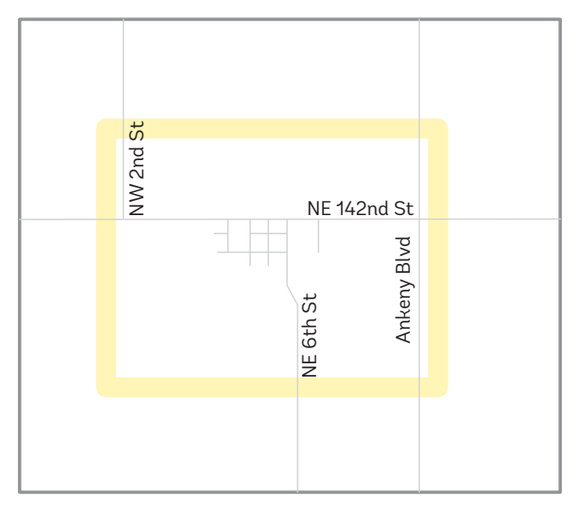

BONDURANT ON CALL

CARLISLE ON CALL

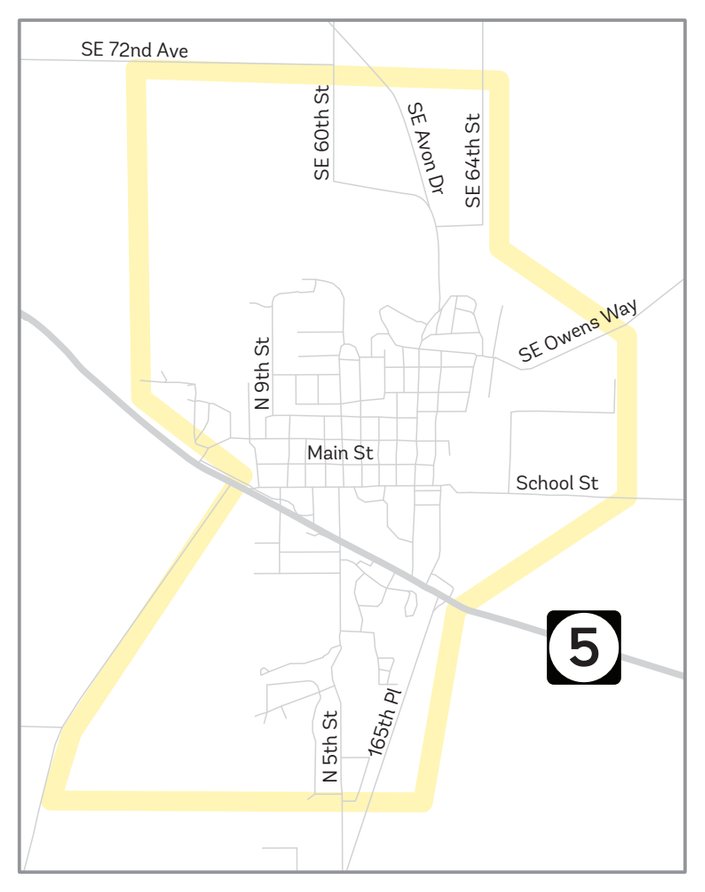

GRANGER ON CALL

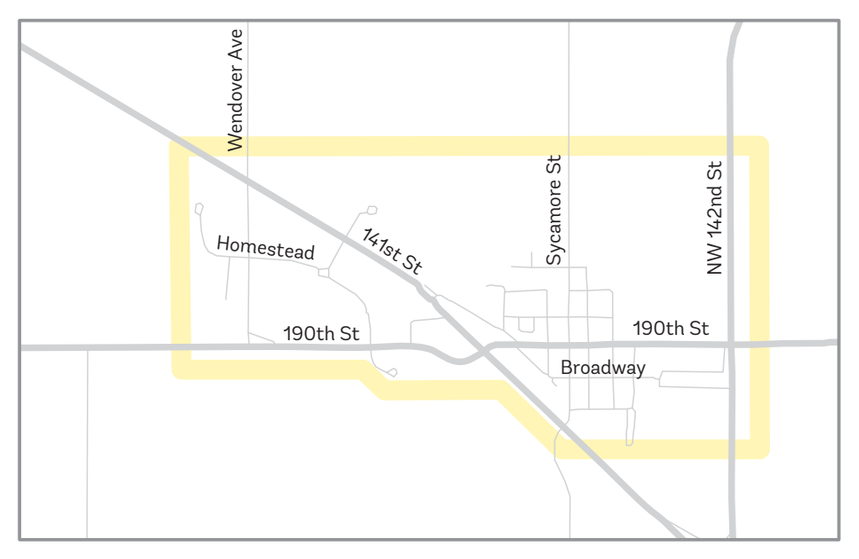

MITCHELLVILLE ON CALL

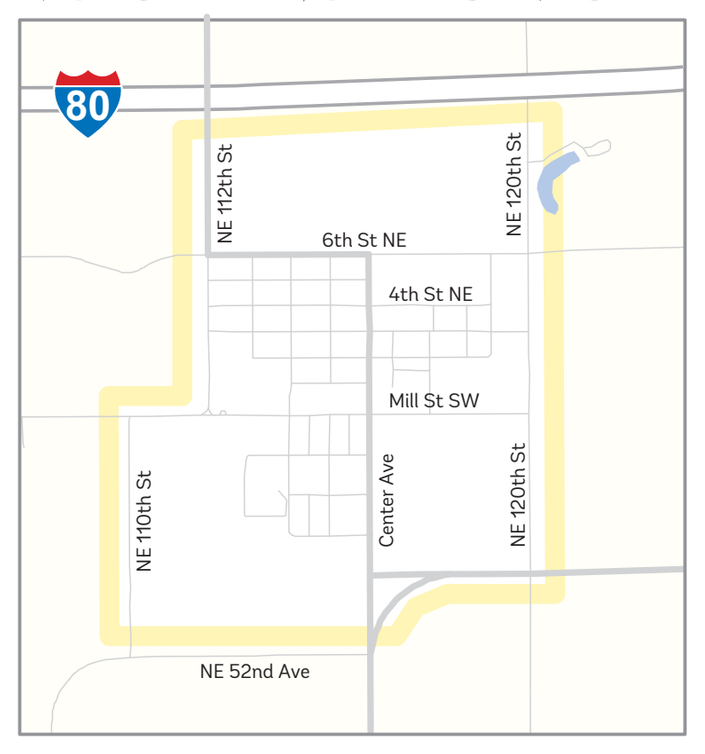

POLK CITY ON CALL

52 DOWNTOWN STOPS

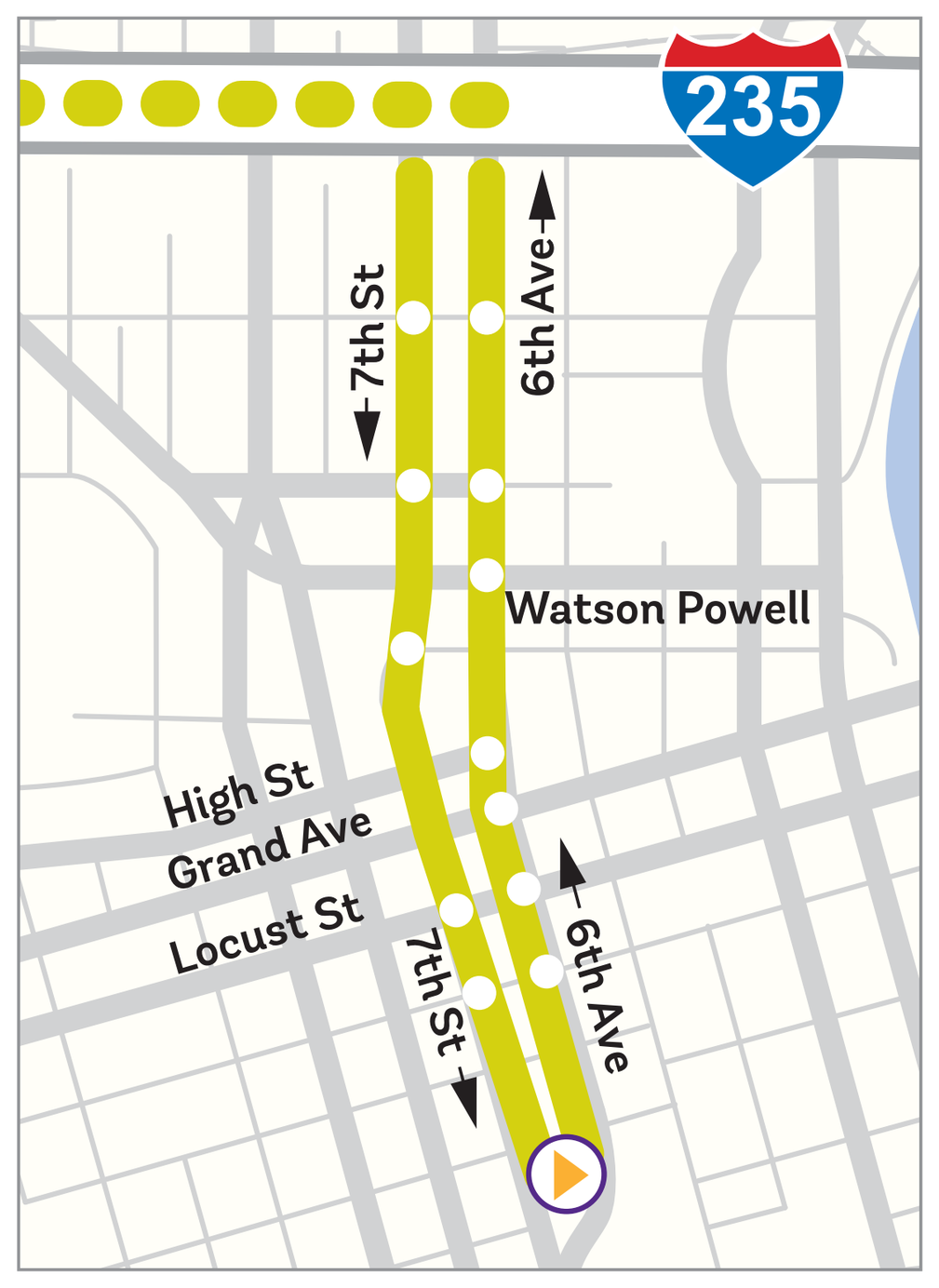

91 93 94 95 96 DOWNTOWN STOPS

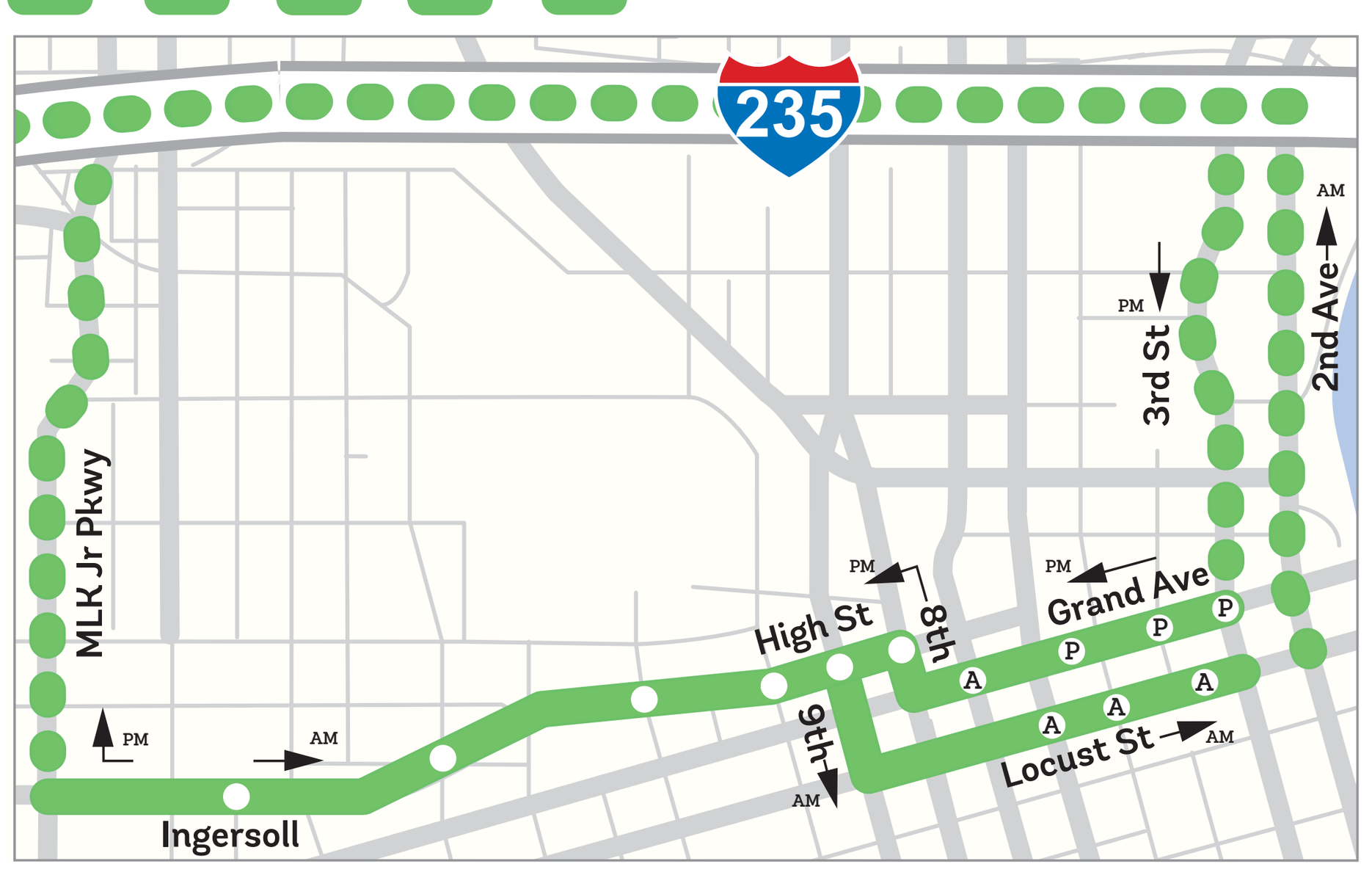

92 DOWNTOWN STOPS

98 DOWNTOWN STOPS

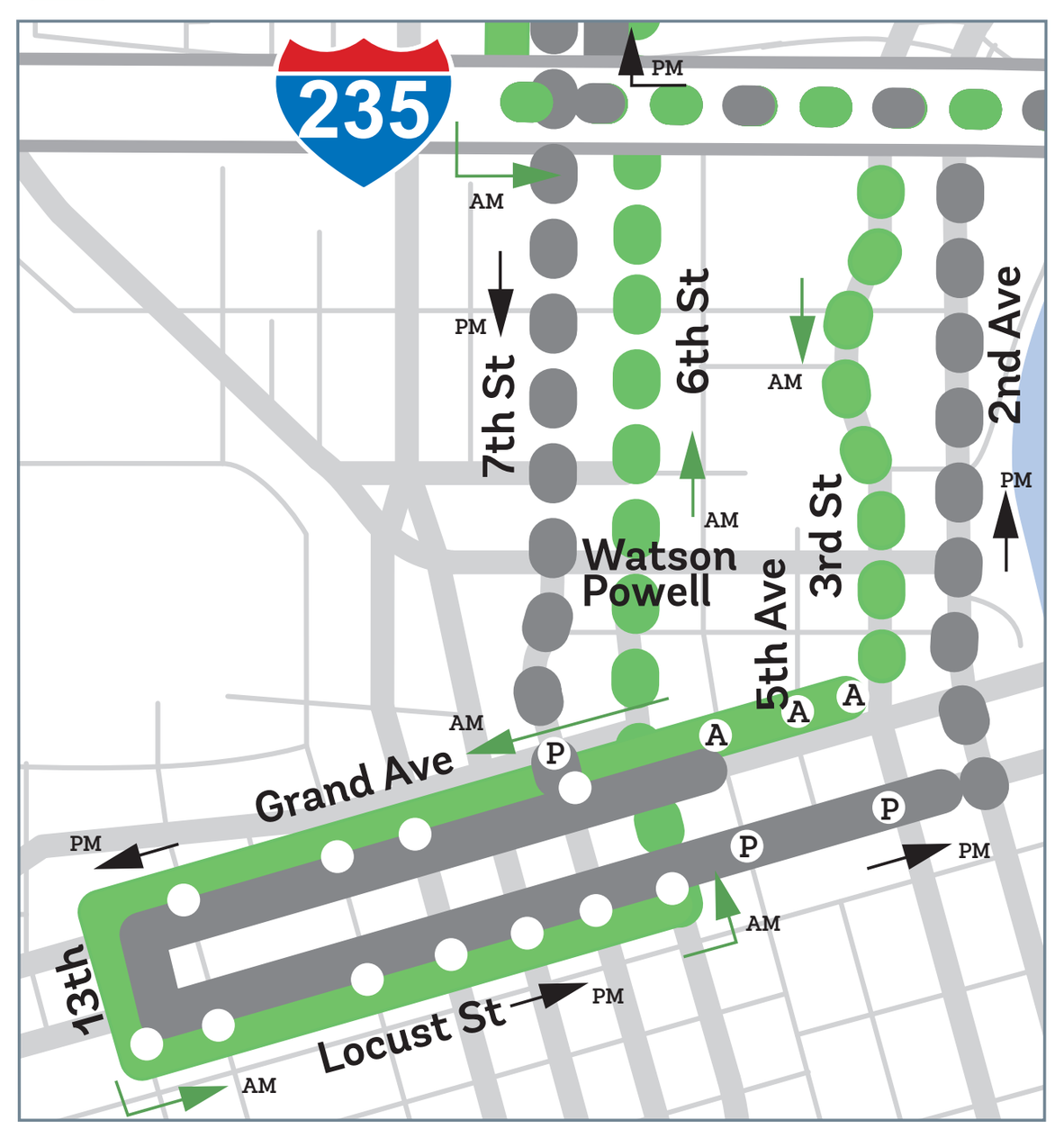
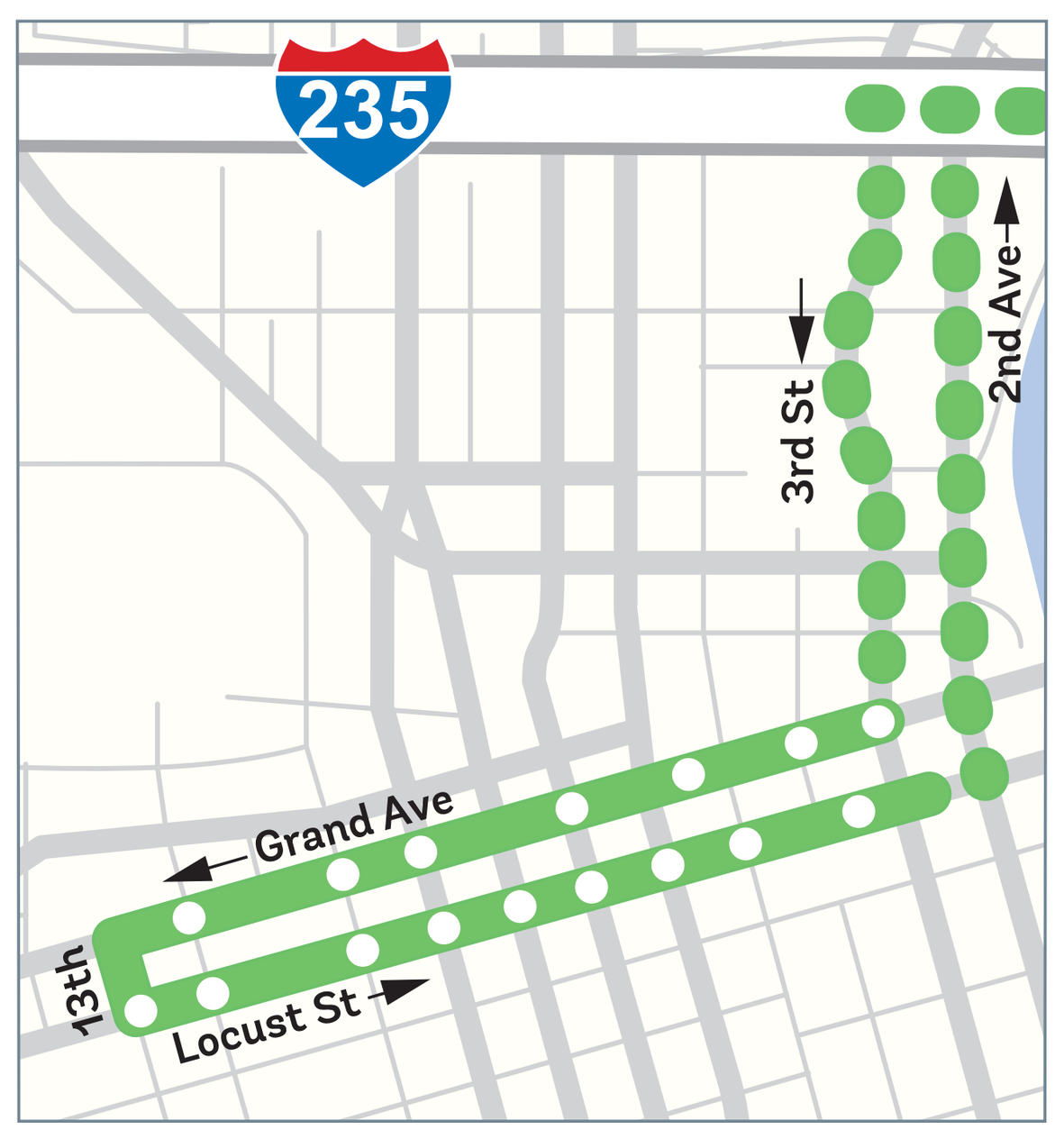
99 DOWNTOWN STOPS